










Boston Logan International Airport, Boston, MA 6:13 PM - 7:09 PM (56 min)
02128 to 775 Commonwealth Ave, Boston, MA 02215


- 6:13 PM **Boston Logan International Airport**
Boston, MA 02128
- Walk**
About 2 min, 0.1 mi
- Use caution - may involve errors or sections not suited for walking
- Head northeast on Airport Rd Terminal C -**
Departure Level **toward** Terminal C Arrivals
131 ft
- Turn left to stay on Airport Rd Terminal C -**
Departure Level
253 ft
- Turn right**
 Destination will be on the right
131 ft
- 6:15 PM **Terminal C - Arrivals**
- 33 Blue Line**
10 min (2 stops) · Stop ID: 84
Service run by Massport
- 6:25 PM **Blue Line - MBTA**


-  **Walk**
About 1 min
 Use caution - may involve errors or sections not suited for walking
-  **Head northeast on Transportation Way**
_____ 75 ft
-  **Turn left**
_____ 23 ft
-  **Turn left**
_____ 13 ft
-  **Turn right**
_____ 16 ft
- Enter via Airport - Buses, Airport · Follow signs for Outbound trains, Inbound trains**
_____ 0.0 mi
- Pass the fare gate**
_____ 0.0 mi
- Follow signs for Inbound to Government Center & Downtown Boston**
_____ 0.0 mi
- Take the stairs**
_____ 0.0 mi
- Follow signs for Blue Line - Bowdoin**
_____ 141 ft

7:05 PM

Airport

 **Blue Line** Bowdoin
7 min (4 stops) · Stop ID: 70047 ·

 **Information**
Speed restrictions of 10 - 25 miles per hour are in place in some areas on the Blue Line while track repairs are made.
"Show any type of CharlieCard or CharlieTicket to board the East Boston Ferry at Long Wharf and Lewis Mall. Learn more at [mbta.com/alternatives](https://www.mbta.com/alternatives)"


 Airport Escalator 410 (Paid mezzanine to Bowdoin platform) unavailable due to maintenance
Service run by MBTA - Route information

7:12 PM

Government Center

 Walk

About 1 min

 Use caution - may involve errors or sections not suited for walking

Follow signs for City Hall Plaza, Green Line
- All trains

0.0 mi

Take the stairs

0.0 mi

Follow signs for Green Line - Copley &
West

0.0 mi

6:38 PM

 **Government Center**

 **B Boston College**

27 min (9 stops) · Stop ID: 70202 ·

 **Information**

Speed restrictions of 10 - 25 miles per hour are in place in some areas on the Green Line. Learn more at mbta.com/alternatives

 **Technical problem**

Green Line: Delays of about 25 minutes due to an earlier disabled Train at Government Center. Service is proceeding.
Effective from 5/30/2023, 5:23 PM to 5/30/2023, 8:09 PM

Service run by MBTA - Route information